

# Mission briefing chart



## Mission 13

GENERAL INFORMATION	
---------------------	--

<b>CALLSIGN</b>	DODGE 1	<b>MISSION NUMBER</b>	06KEK_MFA18
-----------------	---------	-----------------------	-------------

WEATHER

View weather chart

AIRFIELD		A/B	TWR	ELEV,m	RWY	TIME	
	DEP	AL	127.000	-	-	16:30	
	ARR	AL	127.000	-	-	-	
	ALTN	SK	261.000	13	09 / 27	-	

FLIGHT	Leader	PILOT	LOADOUT	Task	FULE
		DODGE 1.1	View loading chart	CAP	100%
		DODGE 1.2	-	CAP	100%
		WM2			
		WM3			

PACKAGE	N/A	A/C	VHF	UHF	D-Link	TASK	
	CHEVY 1	AV-8B		-	251	-	SEAD
	COLT 1	SA342M		-	251	-	CAS
	UZI 2	AH-64D		-	251	-	CAS

WP	COORDINATE	NAME	ACTION	TIME	DIR	ELEV ft
1		TakeOff	TP	16:41		1000
2	FENCE IN	Entry	TP	16:54	66	20000
3	Begin CAP	CAP1	TP	17:03	73	20000
4		CAP2	TP	17:06	316	20000
5	Go to CAP1	CAP3	TP	17:09	71	20000
6	Go to Battel Damage	WP6	TP	-	-	4500
7	Assessment	WP7	TP	-	120	4500
8	Chasavali ->	BDA 1	BDA	-	48	4500
9		WP9	TP	-	79	4500
10	Dadikau (FARP) ->	BDA 2	BDA	-	126	4500
11		WP11	TP	-	252	4500
12	FENCE OUT	BreakOut	TP	-	-	20000
13	Contact EZ (F10 Carrier Code)	Return	TP	-	-	20000
14	Contact Carrier group					
15	Emergency landing	Approach	TP	-	-	8000
	Senaki-Kolkhi	RWY	Land	-	-	-

	IN	OUT		JOKER	BINGO	TOTAL	PLAYTIME
FENCE	2, 6		FUEL	4500	4000	17260	ca. 01:30:00

**CODE INFO** [https://de.wikipedia.org/wiki/Brevity\\_Code](https://de.wikipedia.org/wiki/Brevity_Code)

& <https://de.wikipedia.org/wiki/Abk%C3%BCrzungen/Luftfahrt>

TACTICAL INFORMATION

MISSION NUMBER 06KEK\_MFA18

TASK CAP

Text / Picture

DESCRIPTION

Task:

Attack on the Russian base!

Georgian and The USA task forces are moving direction Russians base forward now to take thesis!

Produce air sovereignty over the field of application!

Pay attention to Sam positions.

They keep the airspace of enemy aircraft free

**Political general map**, we only may under control move! Fight area should only on this yellow Green and area remain orangely Limited! Exception if hostile aeroplanes The limit over-quarrels!

You do not to an area for what fly in you none have entrance by air approval!

This can follow drove have you and quiet complicate The political situation!





**MISSION NUMBER**

06KEK MFA18

**DATUM**

2.2.2018

Temp. °C

-3,1

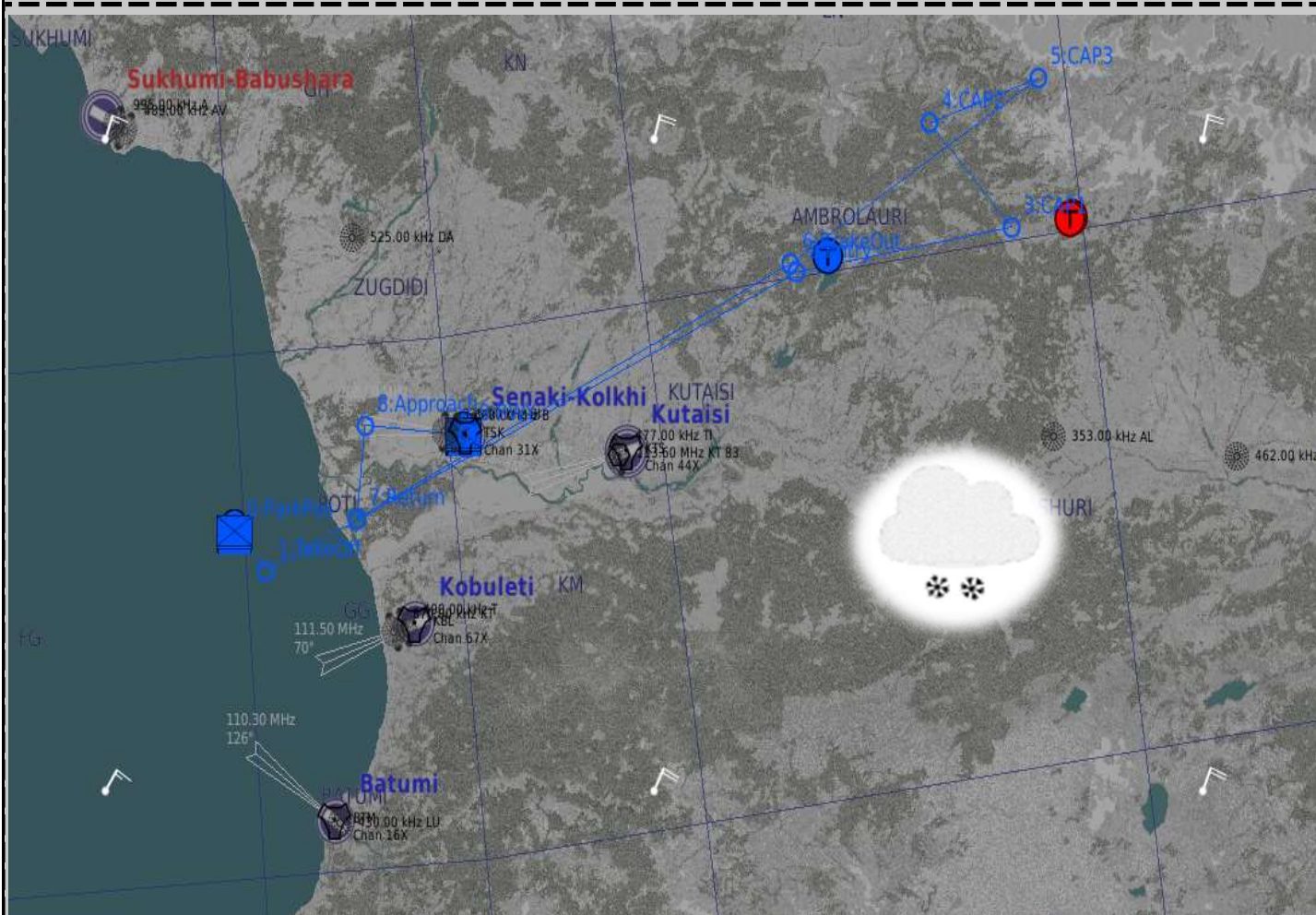
**FOG**

## Sand in the air

NO

## WEATERTYP

## Snow, Cloud



















QNH 29.69

QEF 29.69

BASE 2900

NAV WIND    Ground 1m/s, 89°  
                   2000(6500) 2m/s, 71°  
                   8000(26000) 2m/s, 71°

Turbolenz 0,1m/s

	0 kn, 0 km/h
	5 kn, 9 km/h
	10 kn, 19 km/h
	15 kn, 28 km/h
	20 kn, 37 km/h
	25 kn, 46 km/h
	30 kn, 56 km/h
	35 kn, 65 km/h
	40 kn, 74 km/h
	45 kn, 83 km/h
	50 kn, 93 km/h
	55 kn, 102 km/h
	60 kn, 111 km/h
	65 kn, 120 km/h
	100 kn, 185 km/h
	105 kn, 194 km/h

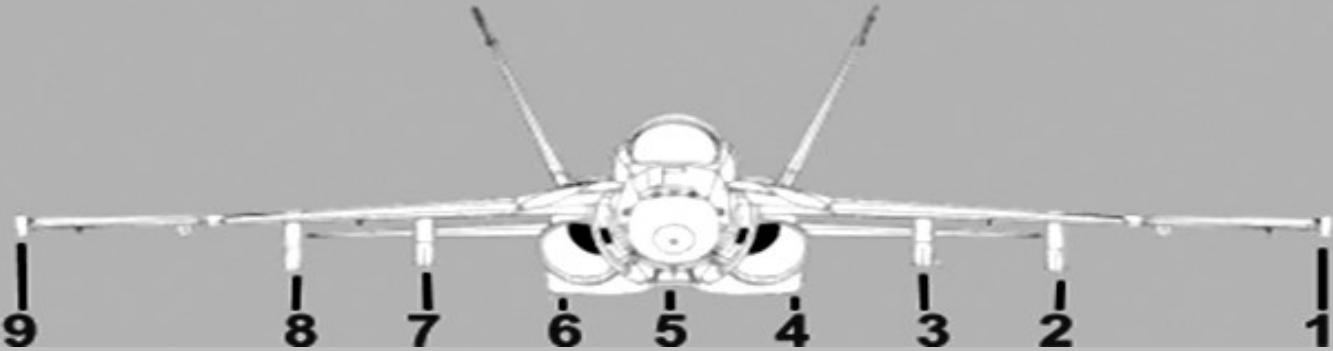


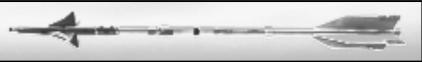





RADIO   TACAN   ILS   INFORMATION							
RADIO	COMM 1	COMM 2	CHANNEL	WHAT			
	305.000		1	Group channel			
	251.000		2	On command channel (EZ)			
	127.500		3	Carrier			
	252.000		4	Tanker 1 group 1			
	255.000		5	Tanker 2 group 2			
	165.250		6	ADF 1			
	165.500		7	ADF 2			
	261.000		8	Senaki-Kolkhi (SK)		Emergency landing	
	132.000		9	Senaki-Kolkhi (SK)			
40.600		10	Senaki-Kolkhi (SK)				
TACAN	TACAN	WHAT		RADIO	CALLSIGN	CODE	TYP
	X 31	Senaki-Kolkhi		261.000	-		-
	X 44	Kutaisi		263.000	-		-
	X 16	Batumi		260.000	-		-
	Y 10	Tanker 1 group 1		252	Texaco		KC-130
	Y 12	Tanker 2 group 1		252	Arco		KC-135MPRS
	Y 14	Tanker 3 group 1		252	Shell		KC-130
	Y 22	Tanker 1 group 2		255	Texaco		S-3B
	Y 24	Tanker 2 group 2		255	Arco		S-3B
	Y 26	Tanker 3 group 1		255	Shell		S-3B
ILS	ILS	WHAT		<u>CARRIER</u>			
				TACAN	ICLS	CODE	
				X	CH	1	2
				1	17	ALFA	33
				2	18	ALFA	21
				3	19	ALFA	14
				4	20	ALFA	8
				5	1	ALFA	3
				6	2	BRAVO	2
				7	3	BRAVO	3
				8	4	BRAVO	4
				9	5	BRAVO	5
				10	15	DELTA	0
				11	14	DELTA	10
				12	13	DELTA	20
				13	12	DELTA	100
				14	11	ALFA	BRAVO
				15	10	ALFA	DELTA
				16	6	BRAVO	ALFA

F/A-18C

LOAD INFORMATION

MISSION NUMBER	06KEK_MFA18	
NUMBER	10	
PARK POSITION	-	
FUEL	100%	+ 3x 330
LOAD	YES	



1	AIM-9M		
2	2x AIM-120C		
3	330		
4	AIM-7MH		
5	330		
6	AIM-7MH		
7	330		
8	2x AIM-120C		
9	AIM-9M		



AIRPORT INFORMATION

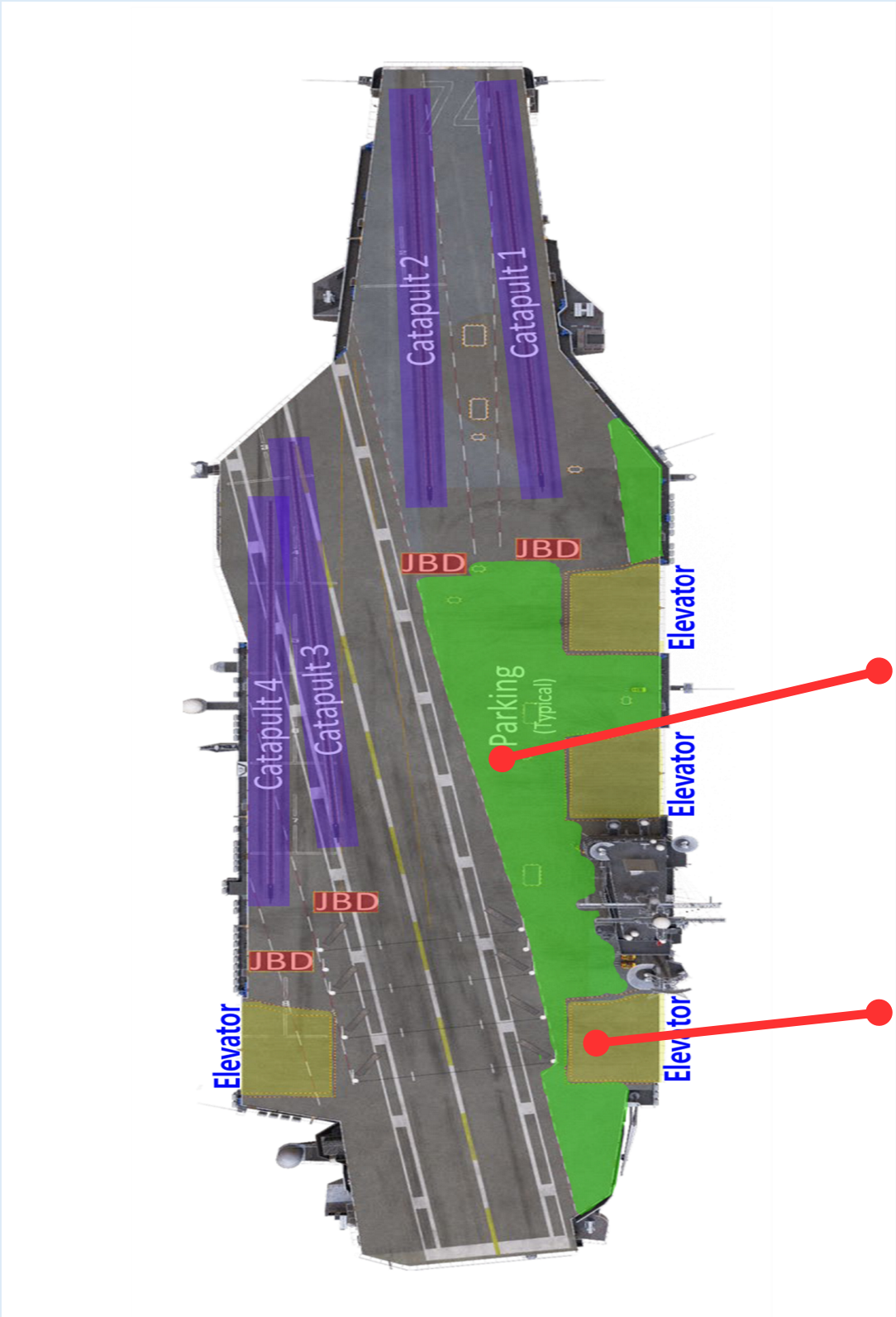
NAME	CVN-72 Abrahm Lincoln(AL)			MAP	Caucasus		
TOWER	127.500 -						
TACAN	CODE	ADF					
		RWY		RWY	RWY	RWY	RWY
ILS	CODE						

Park  
Position

TAXI TO  
  
VIA

CROSSING

TAKE-OFF  
  
Landing  
  
TAXI FROM  
  
VIA  
  
CROSSING



Start Pos

Park Pos



# AIRPORT INFORMATION

NAME Senaki-Kolkhi(SK) MAP Caucasus  
TOWER 261 132 40,61  
TACAN X 31 ADF  
RWY RWY RWY RWY  
ILS

Park  
Position  
Rep.Pos

TAXI TO  
09  
VIA  
B

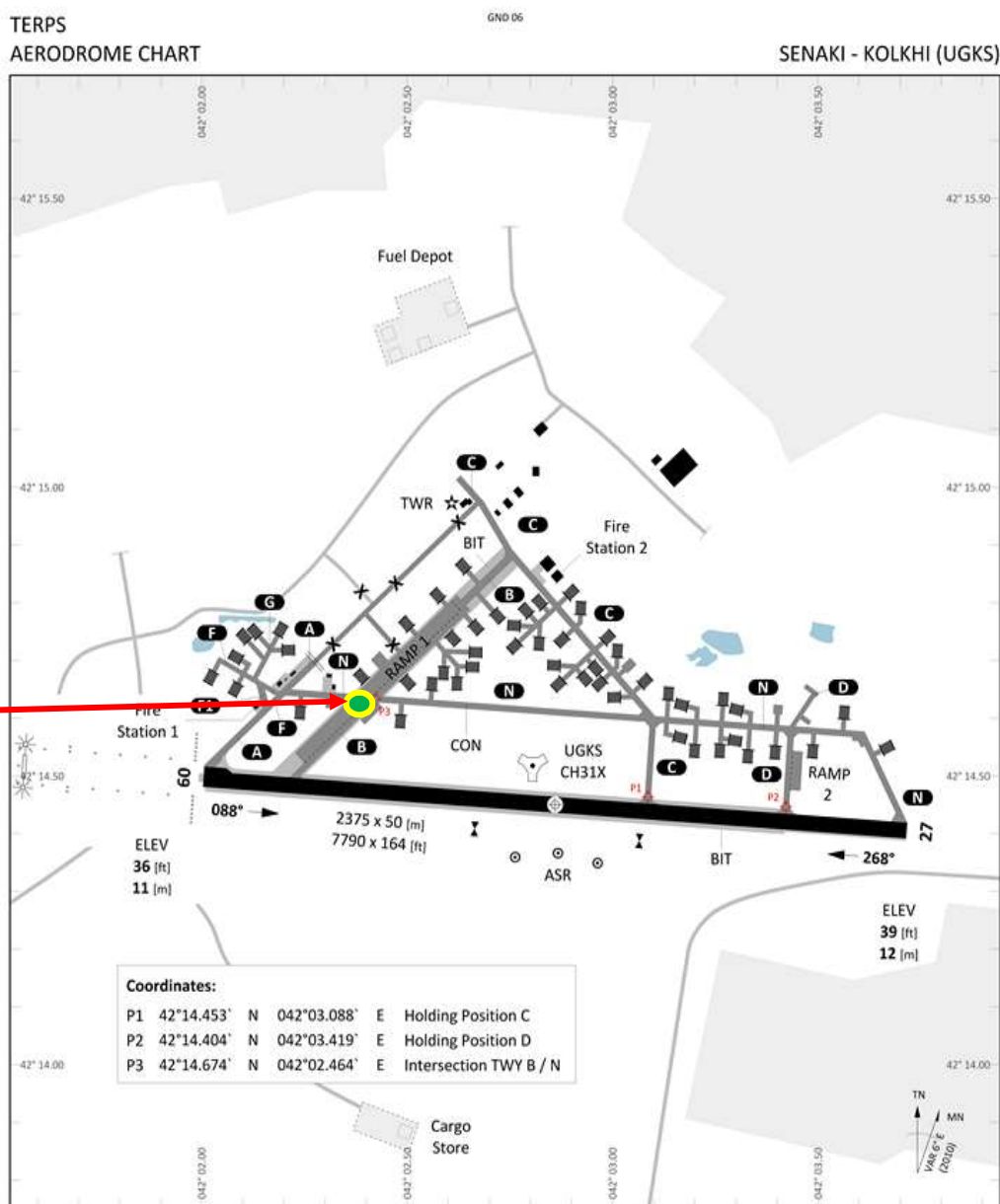
TAXI TO  
27  
VIA  
N

Rep. Pos

TAKE-OFF  
09/27  
Landing  
27/09

TAXI FROM  
27  
VIA  
B/A  
N  
Rep. Pos

TAXI FROM  
09  
VIA  
C/D/N  
N  
Rep. Pos



PAR	RWY	CAT	MINIMA	ARP	ELEV	Scale 1:18'000
09	09	A B C D E	236 - 0.8 200 (200-0.8/1.6) GS 3"	42° 14.454' N	43 [ft]	0 200 400 600 [m]
27	27	A B C D E	239 - 0.8 200 (200-0.8/1.6) GS 3"	042° 02.861' E	13 [m]	0 500 1000 1500 2000 [ft]
09	09	A B C D E	386 - 1.2 350 (350-1.2/1.6)			
27	27	A B C D E	389 - 1.2 350 (350-1.2/1.6)			

RWY	TORA	TODA	ASDA	LDA	PSN THR	ALS
09	7790 [ft] 2375 [m]	7790 [ft] 2375 [m]	7790 [ft] 2375 [m]	7790 [ft] 2375 [m]	42°14.573'N 042°02.024'E	(E)
27	7790 [ft] 2375 [m]	7790 [ft] 2375 [m]	7790 [ft] 2375 [m]	7790 [ft] 2375 [m]	42°14.336'N 042°03.695'E	

Tower	Radar	Final - Precision	TACAN	ILS RWY 09		
132.000 MHz			31X "TSK"	108.90 MHz		

AERODROME CHART

SENAKI - KOLKHI (UGKS)

rev 3.5.0 - 12.03.2012 © djp